


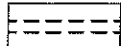






MAPA PRZEGLĄDOWA ARKUSZY MAP
AGLOMERACJI GRZMIĄCA

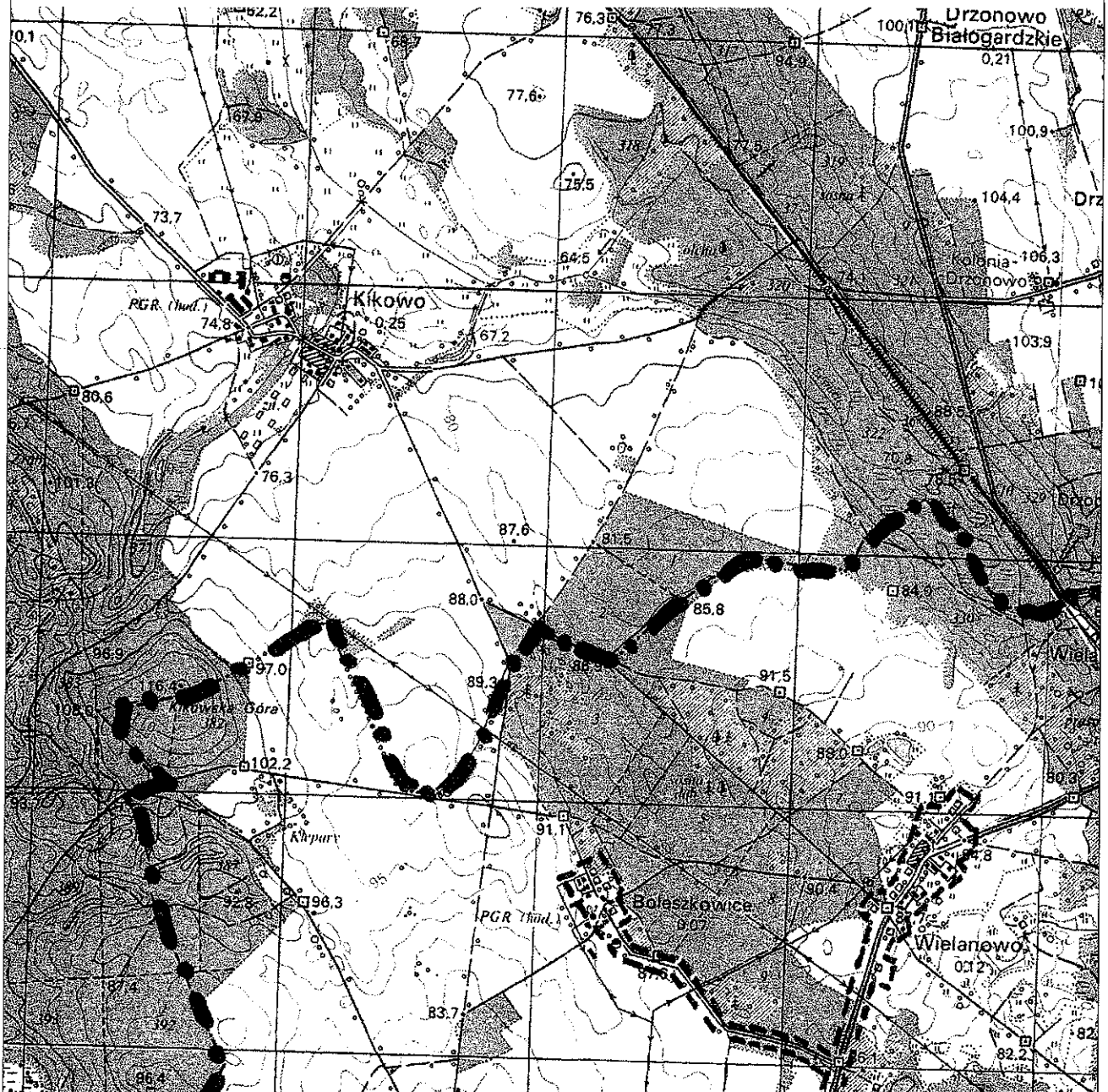
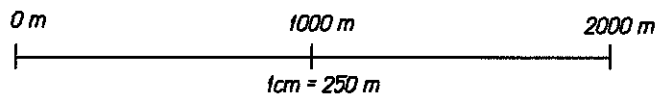
AGLOMERACJA GRZMIĄCA

MAPA - SKALA 1:25 000

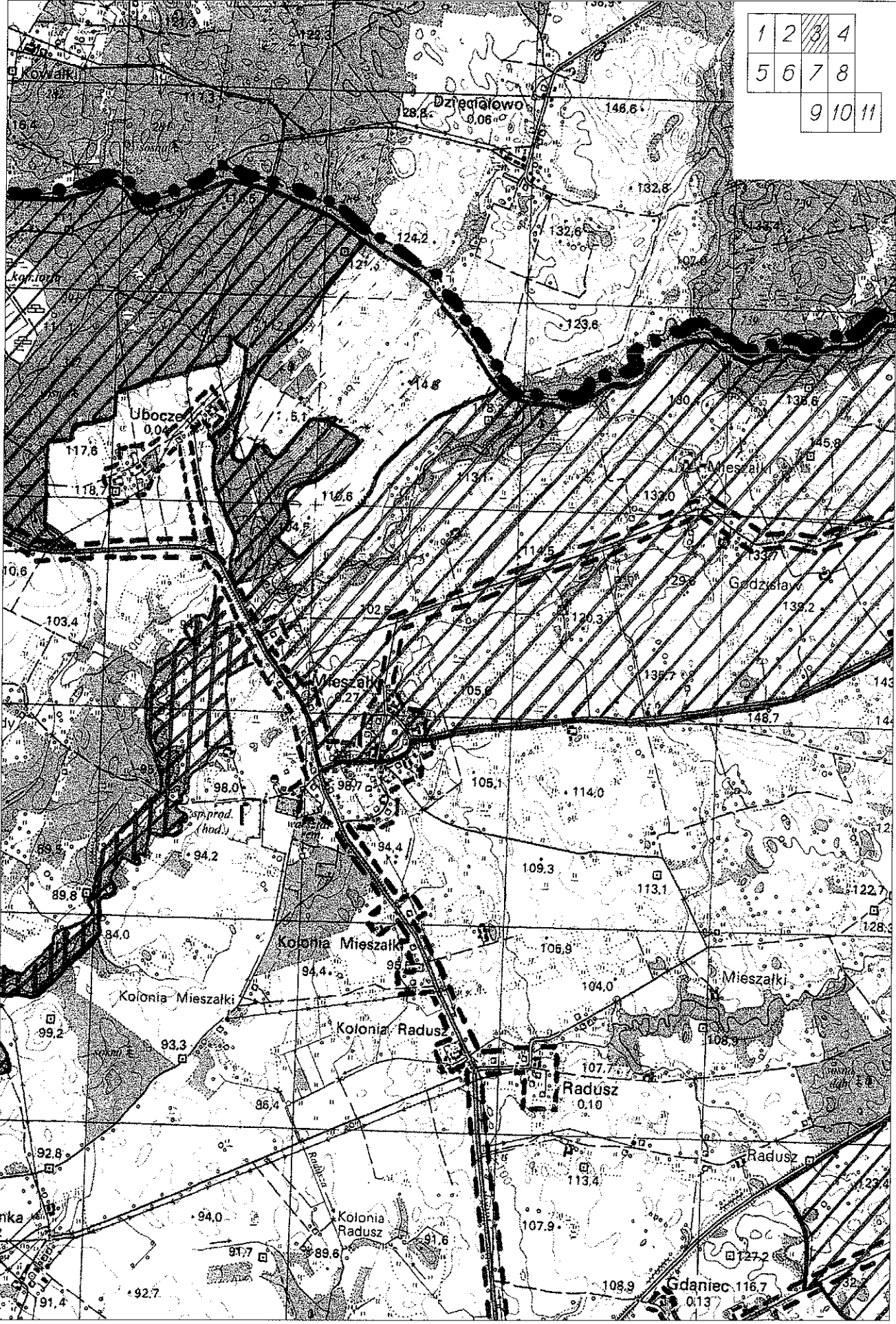
LEGENDA

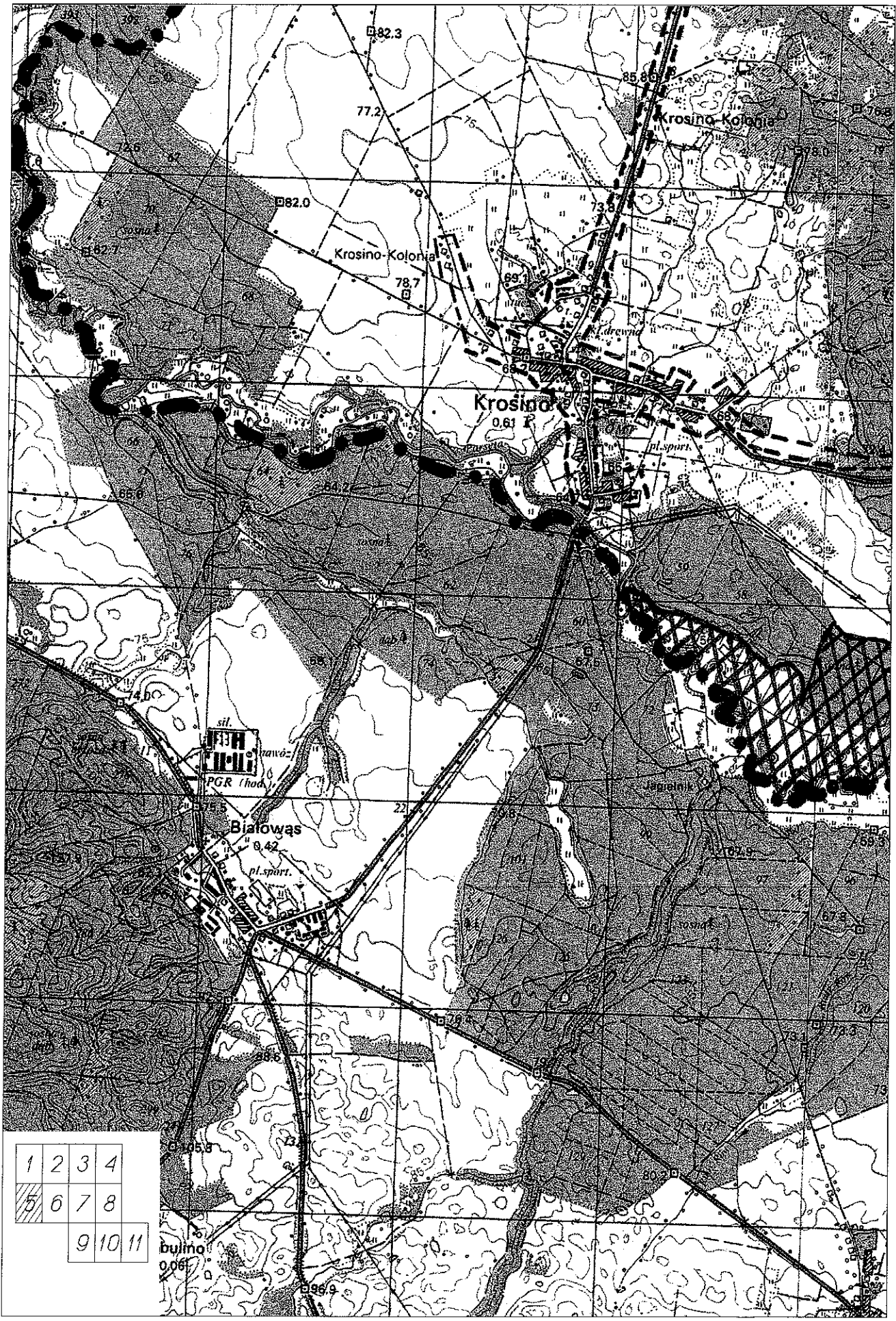
-  GRANICA ADMINISTRACYJNA GMINY
-  GRANICA AGLOMERACJI
-  ISTNIEJĄCA OCZYSZCZALNIA ŚCIEKÓW
-  OSTOJA DRAWSKA PLB320019 - obszar specjalnej ochrony ptaków
-  DORZECZE PARSETY PLH320007 - specjalny obszar ochrony siedlisk

| | | | |
|---|---|---|----|
|  | 2 | 3 | 4 |
| 5 | 6 | 7 | 8 |
| | | 9 | 10 |
| | | | 11 |



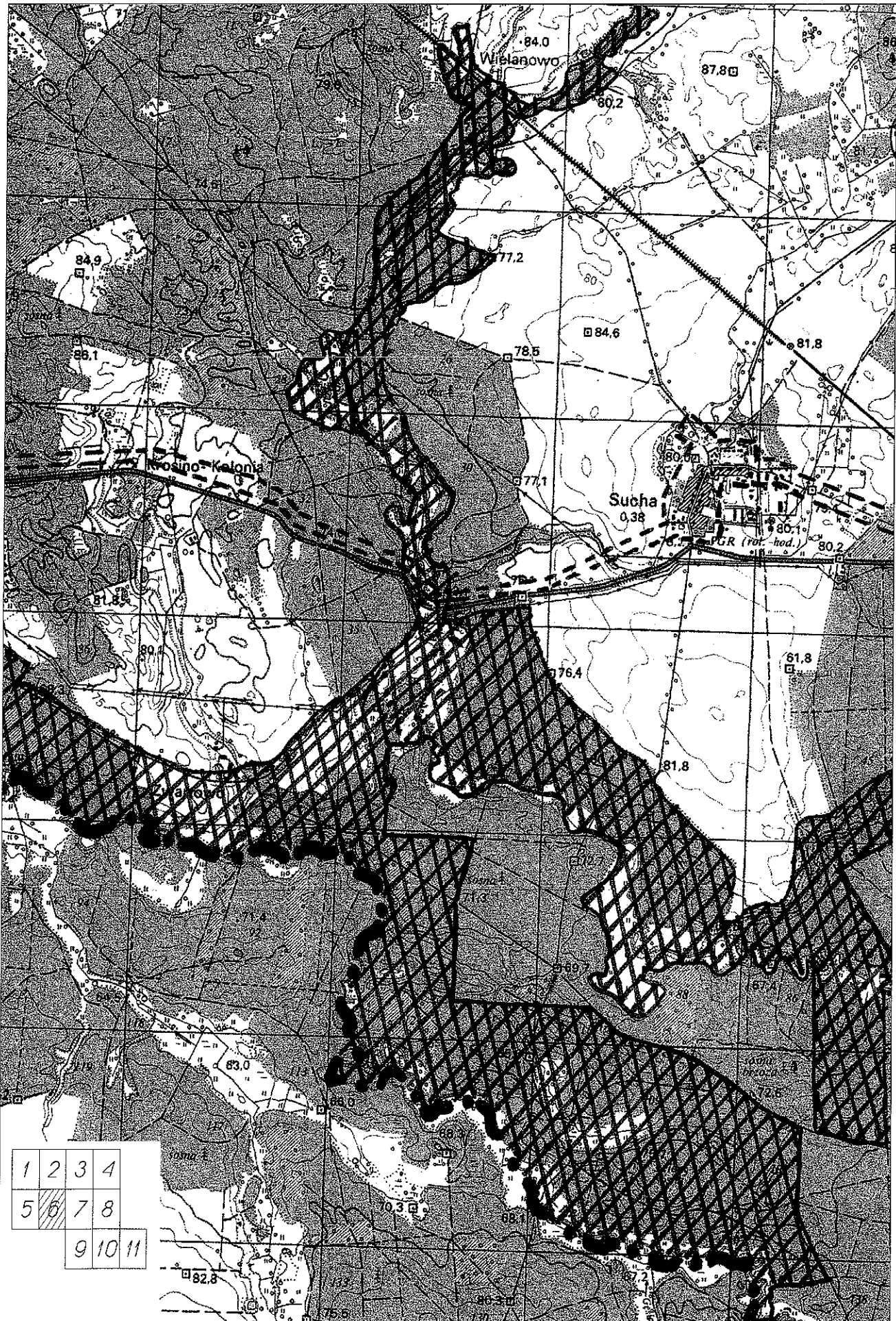
| | | | |
|---|---|---|----|
| 1 | 2 | 3 | 4 |
| 5 | 6 | 7 | 8 |
| | | 9 | 10 |
| | | | 11 |

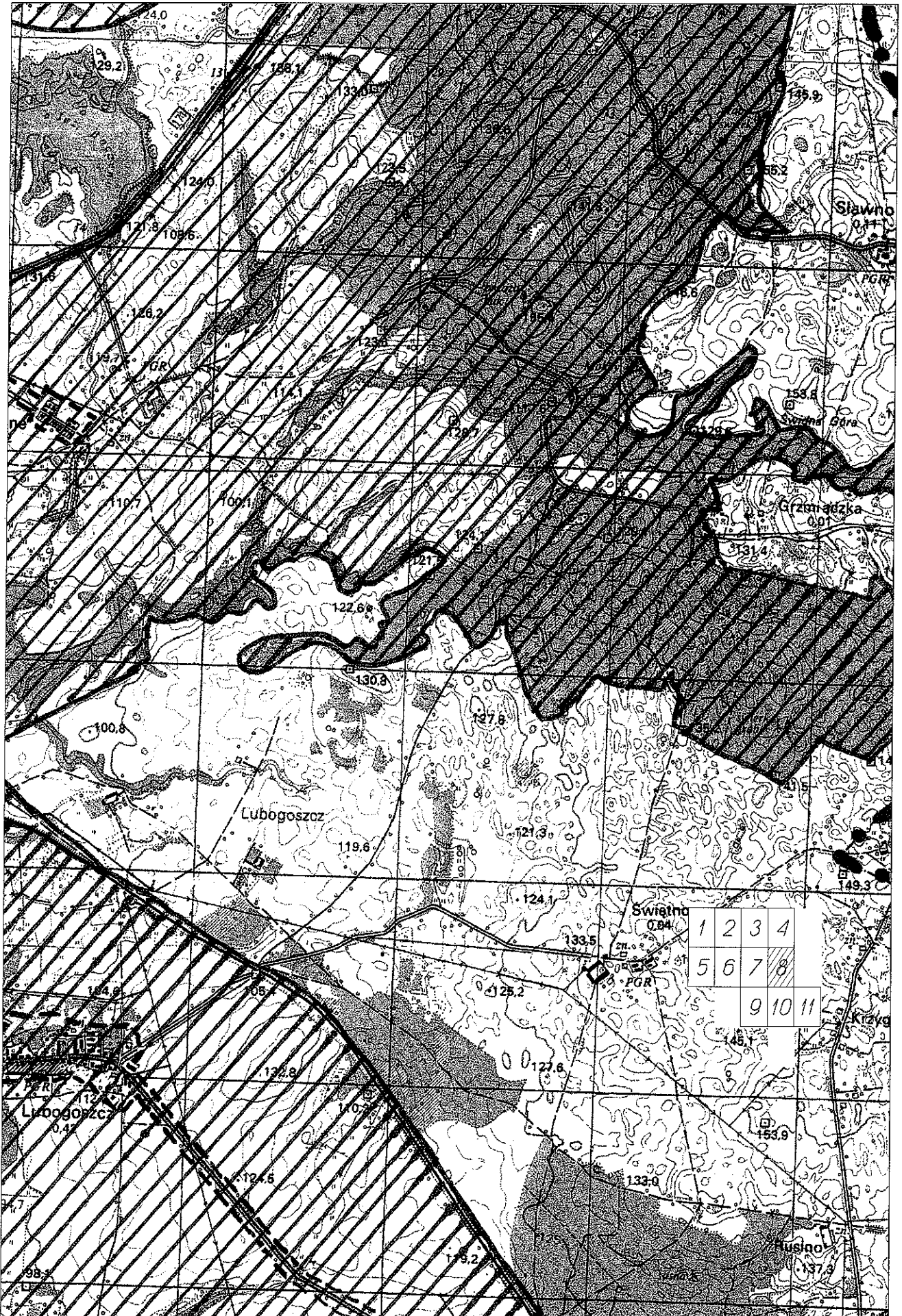


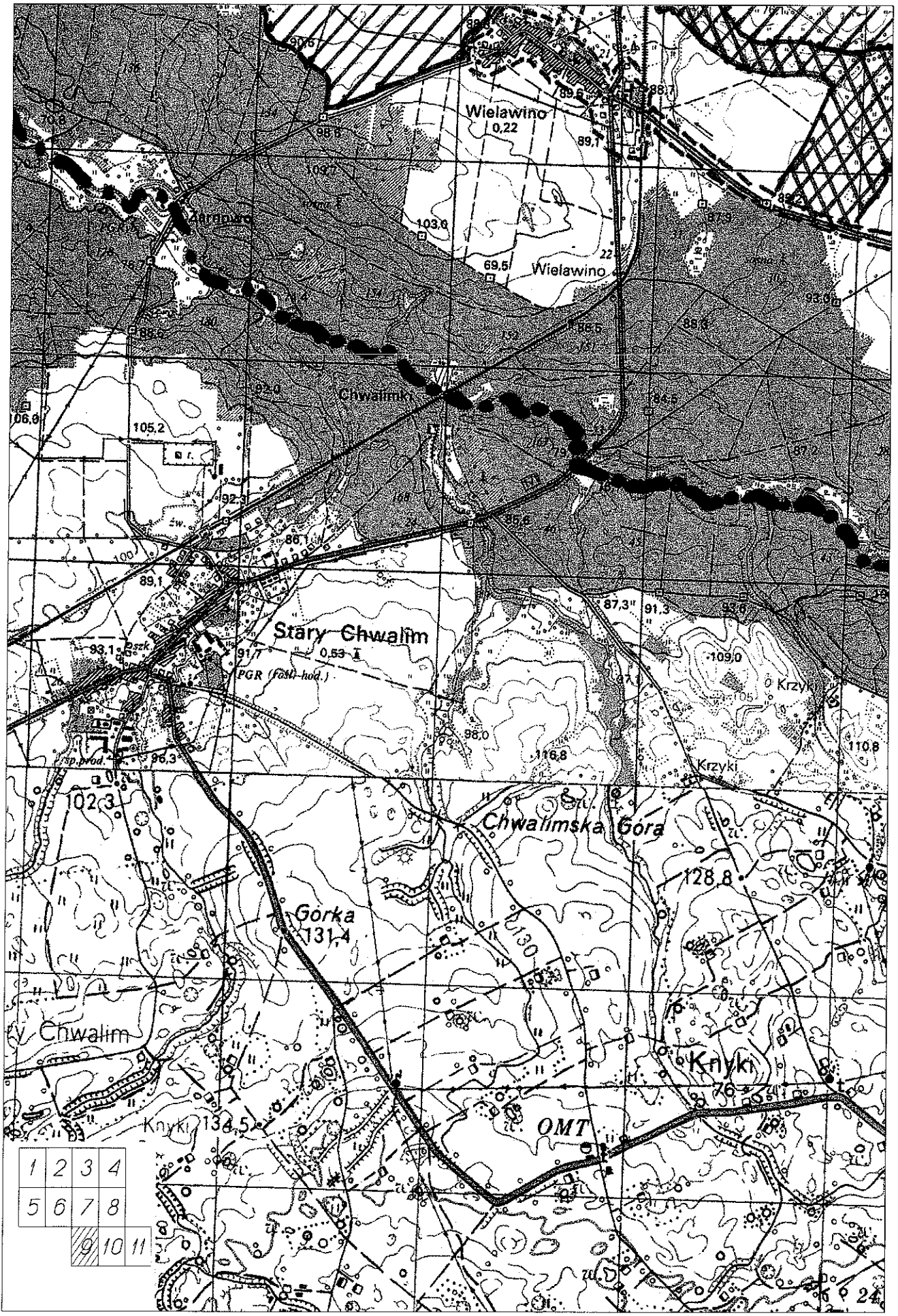



| | | | |
|---|----|----|---|
| 1 | 2 | 3 | 4 |
| 5 | 6 | 7 | 8 |
| 9 | 10 | 11 | |

bielino
0.06









| | | | |
|---|----|----|---|
| 1 | 2 | 3 | 4 |
| 5 | 6 | 7 | 8 |
| 9 | 10 | 11 | |

